




Reproduce from the Ordnance Survey map with the permission of the controller of H.M. Stationery Office. © Crown copyright reserved. Licence no. 100018816.

KEY

	Extent of proposed 20mph speed limit
	Proposed Sheaf Valley scheme
	Private Property (To be excluded from works)

P1 Text

Rev	Revision details	Chkd	Appd	Date

Drawn: LG	Preliminary	<input checked="" type="checkbox"/>
Design: LG	For comment	<input type="checkbox"/>
Chkd: SMW	For tender	<input type="checkbox"/>
Appd:	For construction	<input type="checkbox"/>
Date:	As constructed	<input type="checkbox"/>
Other		<input type="checkbox"/>



Client
 Project Name
Sheffield 20mph Speed Limit Strategy

Drawing Title
Extent of proposed Woodseats 20mph speed limit. Sheet 1 of 2

Original Dwg Size : A3 Dimensions : -
 Scale : NTS Copyright © Amey
 Drawing No TR-208013 112-TR0 001 Rev P0

This page is intentionally left blank